



HOME

ABOUT


LAKES


STREAMS


CONTACT





Tuolumne River as you hike to Glen Aulin.


Fishing:  
 5/10


Hiking:  
 4/10


Scenery:  
 8/10

Solitude:  
 1/10

Distance:  
 5.1 mi 1-way

Map:  


Elevation Profile:  


Gallery:  


# Tuolumne River - (Tuolumne County)

Yosemite National Park

 Like 0



## Getting There

This particular stretch of the **Tuolumne River** can be reached at [Tuolumne Meadows](#) in the northeast of **Yosemite**. Make sure to get your wilderness permit! We parked along the road near the stables. The Ranger will tell you where to park if you are hiking into [Glen Aulin High Sierra Camp](#) like we did.

## The Hike

It is a moderate hike to Glen Aulin High Sierra Camp on the **Tuolumne River**. We traveled about 5.2 miles and it was relatively easy. The trail takes you downhill for most of the way as it follows the **Tuolumne River** northward. From the trailhead at [Tuolumne Meadows](#), you will follow the road until the trail heads into the woods. There is a sign junction here. Be prepared for magnificent views as you climb your way down the valley and across the **Tuolumne River** two more times. The hike to **Glen Aulin** on the **Tuolumne River** makes for an excellent day hike, so expect to see many visitors coming and going.

## The Fishing

The fish are biting in **The Tuolumne River**. They are small and really beautiful. I landed a 10" Brown, some Brook Trout, and some Rainbows. I didn't have much luck with wet flies like hares ears or pheasant tails. I did have luck using small grasshoppers, black ants with red indicator, and elk hair caddis. I spent a lot of time on the rocks below the falls at Glen Aulin. I had luck casting from both sides of the

waterfall.

When evening came over the **Tuolumne River**, I hiked down the trail northward and down to the next waterfall. Here, standing on the smooth river rock, I casted as close as I could to the falls and let my fly drift down. I couldn't raise any hits on Elk Hair so I switched over to a mosquito pattern I that I tied. I had a lot of luck catching Brookies in the 6-8 inch range after that. I released all fish at **Tuolumne River**.

### SierraFish.com

[Home](#)  
[About](#)  
[Lakes](#)  
[Streams](#)  
[Contact](#)

### About

This site was created to provide information on fishing the lakes and streams in California's Sierra Nevada Mountains.

### Latest Trips

[Half Moon Lake](#)  
[Lower Velma Lake](#)  
[WF Carson River](#)  
[Crater Lake](#)  
[EF Carson River](#)

### Contact Us

Email: [info@sierrafish.com](mailto:info@sierrafish.com)  
Visit our contact page

Copyright © 2013. Sierrafish.com. All Rights Reserved.