




Sierrafish.com


[HOME](#)[ABOUT](#)[LAKES](#)[STREAMS](#)[CONTACT](#)


Round Top Lake

Fishing:
0/10

Hiking:
 3/10

Scenery:
 6/10


Solitude:
 1/10

Distance:
 2.41 mi 1-way


Map:



Elevation Profile:



Gallery:



Round Top Lake - (Alpine County)

Mokelumne Wilderness

July 1, 2013

 Like 0



Getting There

Round Top Lake can be reached via the [Woods Lake](#) Trailhead. Woods lake is located on Highway 88 just west of Carson Pass. This is a VERY popular spot, so expect crowds.

The Hike

The hike to **Round Top Lake** is a short (2.45 mi) but relentlessly uphill hike. There isn't much shade on the trail to **Round Top Lake** so you will be exposed. There is a lot of people on the trail to **Round Top Lake** on the weekends.

The Fishing

REPORT - August 21, 2015

There is a chance that you may find fish planted again in this lake as it has passed it's environmental impact report and has been approved for stocking. I guess we will have to see what turns up over the next couple of years!

REPORT - July 1, 2013

We do not think there are any fish left in **Round Top Lake**. Historically, Rainbows, Goldens, and Cutthroats have been planted in **Round Top Lake**. But nowadays, there are no signs of fish life here. Bummer!

SierraFish.com

[Home](#)
[About](#)
[Lakes](#)
[Streams](#)
[Contact](#)

About

This site was created to provide information on fishing the lakes and streams in California's Sierra Nevada Mountains.

Latest Trips

[Half Moon Lake](#)
[Lower Velma Lake](#)
[WF Carson River](#)
[Crater Lake](#)
[EF Carson River](#)

Contact Us

Email: info@sierrafish.com
Visit our contact page

Copyright © 2013. Sierrafish.com. All Rights Reserved.